

# Fort Davis, Texas

Source: [City-data.com](http://City-data.com)

Population (year 2000): 1,050 (1200)-(1900)

Males: 531 (50.6%), Females: 519 (49.4%)

Elevation: 4900 feet

County: [Jeff Davis](#)

Land area: 5.6 square miles

Zip code: [79734](#)

Median resident age: 39.2 years

Median household income: \$25,882 (year 2000)

Median house value: \$60,000 (year 2000)

[New: Fort Davis, TX residents, houses, and apartments details](#)

Races in Fort Davis:

- Hispanic (49.3%)
- White Non-Hispanic (48.9%)
- Other race (7.6%)
- Two or more races (3.4%)
- American Indian (0.9%)

*(Total can be greater than 100% because Hispanics could be counted in other races)*

Ancestries: English (9.8%), German (8.2%), United States (4.7%), Irish (4.4%), French (3.2%), Scottish (3.0%). 14.1% Foreign born (13.2% Latin America).

**Fort Davis Texas Map:** <http://www.mapquest.com/maps/map.adp?city=Fort%20Davis&state=TX>



*For population 25 years and over in Fort Davis*

- High school or higher: 65.5%
- Bachelor's degree or higher: 24.6%
- Graduate or professional degree: 8.7%
- Unemployed: 7.2%
- Mean travel time to work: 14.2 minutes

*For population 15 years and over in Fort Davis CDP*

- Never married: 18.6%
- Now married: 62.0%
- Separated: 1.9%
- Widowed: 7.0%
- Divorced: 10.4%



Nearest city with pop. 50,000+: [Odessa, TX](#) 📷 (136.8 miles ↗, pop. 90,943).

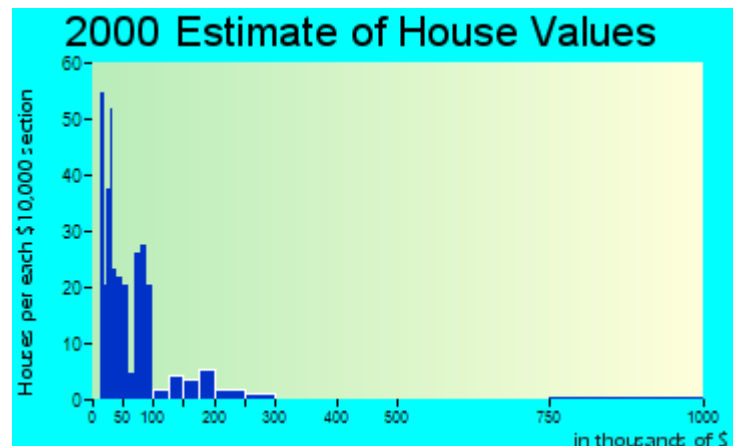
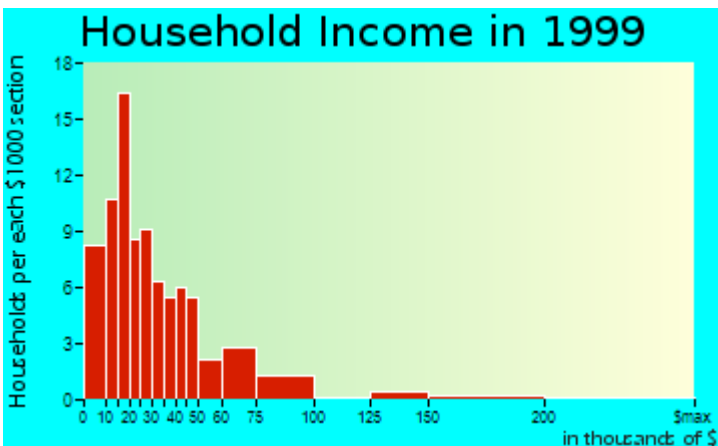
Nearest city with pop. 200,000+: [El Paso, TX](#) 📷 (192.6 miles ↖, pop. 563,662).

Nearest city with pop. 1,000,000+: [San Antonio, TX](#) 📷 (377.9 miles ↘, pop. 1,144,646).

Nearest cities: [Marfa, TX](#) (21.5 miles ↙), [Alpine, TX](#) 📷 (22.4 miles ↘), [Balmorhea, TX](#) (28.9 miles ↗), Valentine, TX (41.5 miles), Toyah, TX (50.3 miles), [Marathon, TX](#) 📷 (51.9 miles ↘), [Lindsay, TX](#) (58.9 miles ↗), [Pecos, TX](#) 📷 (62.9 miles ↗).

Latitude: 30.59 N, Longitude: 103.89 W

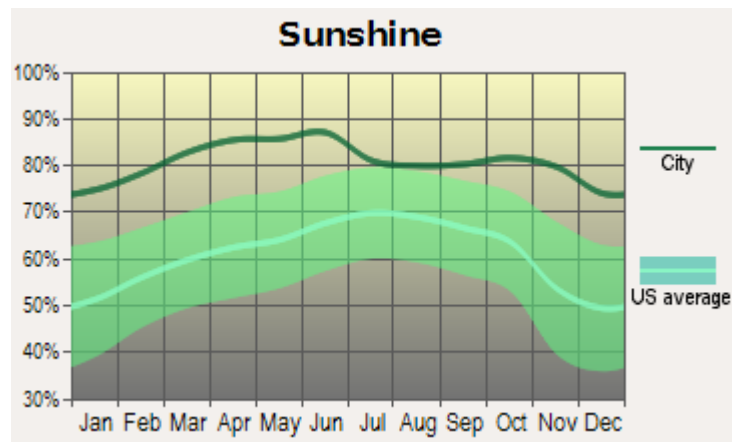
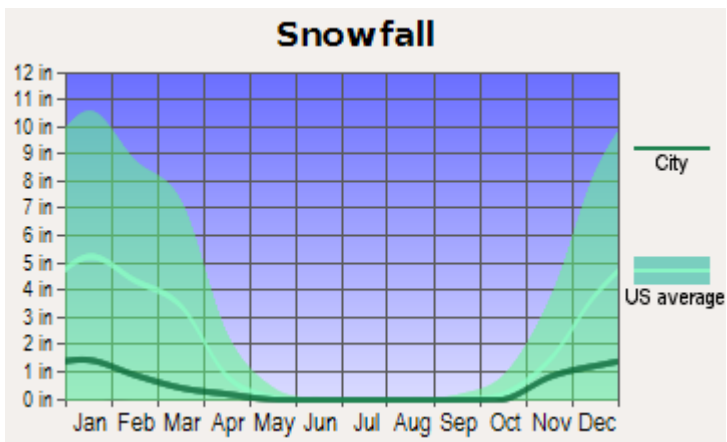
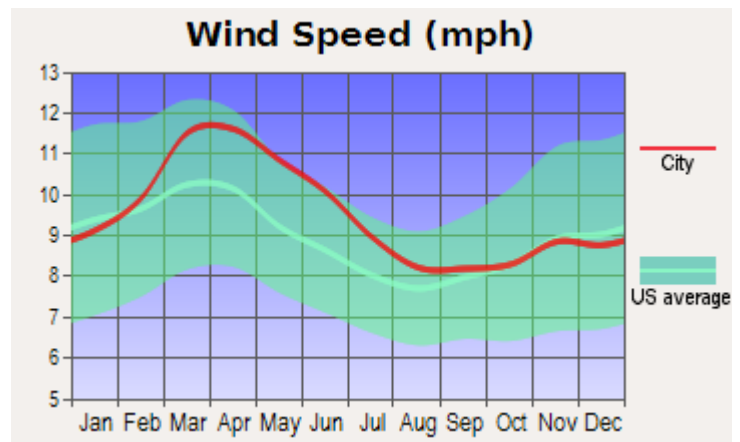
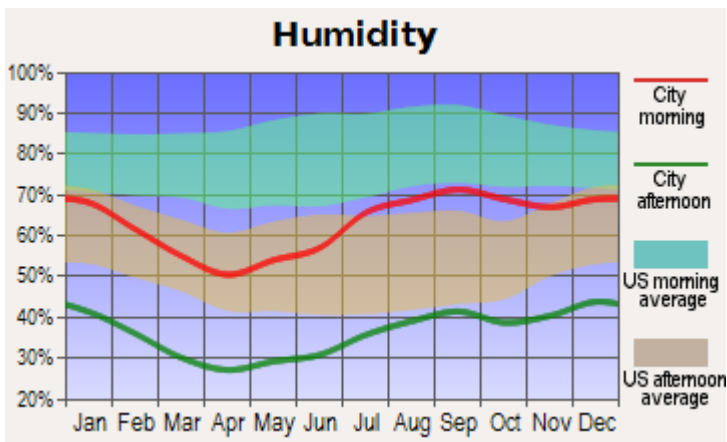
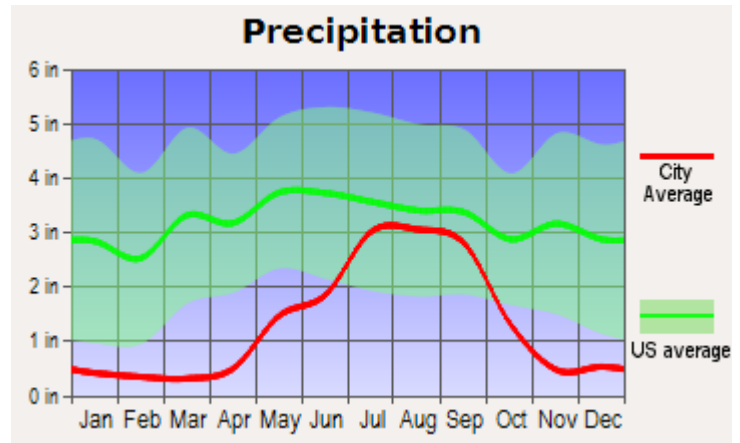
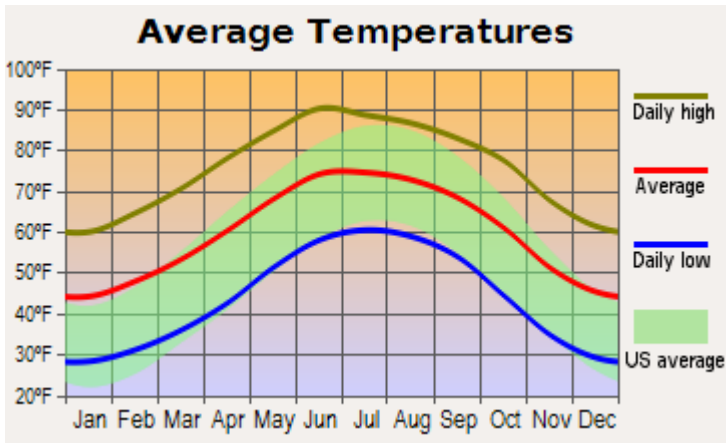
Area code: 432

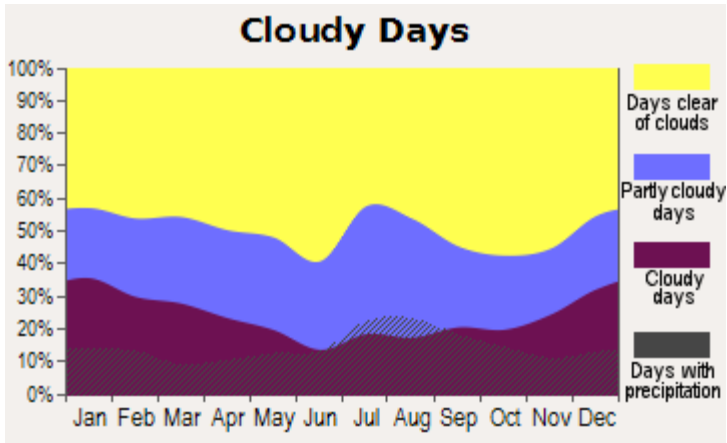


Industries providing employment:

Educational, health and social services (22.0%), Arts, entertainment, recreation, accommodation and food services (18.2%), Agriculture ,forestry, fishing, hunting, and mining (11.9%), Retail trade (10.3%).

**Average climate in Fort Davis, Texas** *Based on data reported by over 4,000 weather stations*





### Real Estate Agents in Fort Davis:

- |  |                |
|--|----------------|
| <a href="http://www.Alamito.net">www.Alamito.net</a>                               | (888) 729-4424 |
| <a href="http://www.davismountainsrealty.com">www.davismountainsrealty.com</a>     | (432) 426-3188 |
| <a href="http://www.kimballmillerrealtor.com">www.kimballmillerrealtor.com</a>     | (432) 426-3933 |
| <a href="http://www.KingLandWater.com">www.KingLandWater.com</a>                   | (432) 426-2024 |
| <a href="http://www.oscardmedleyrealestate.com">www.oscardmedleyrealestate.com</a> | (432) 426-3466 |
| <a href="http://www.texasmountainrealty.com">www.texasmountainrealty.com</a>       | (432) 426 2024 |

For an online Real Estate Guide to the Region visit:  
[www.bigbendrealestateguide.com](http://www.bigbendrealestateguide.com).

### Hospitals/medical centers near Fort Davis:

- BIG BEND REGIONAL MED CTR HOME HEALTH (about 46 miles; ALPINE, TX)
- REEVES COUNTY HOSPITAL (about 61 miles; PECOS, TX)
- CULBERSON COUNTY HOSPITAL DISTRICT (about 66 miles; VAN HORN, TX)

### Political contributions by individuals in Fort Davis, TX

### Airports certified for carrier operations nearest to Fort Davis:

- CAVERN CITY AIR TRML (about 123 miles; CARLSBAD, NM; ID: CNM)
- MIDLAND INTERNATIONAL (about 149 miles; MIDLAND, TX; ID: MAF)
- LEA COUNTY RGNL (about 152 miles; HOBBS, NM; ID: HOB)

### Other public-use airports nearest to Fort Davis:

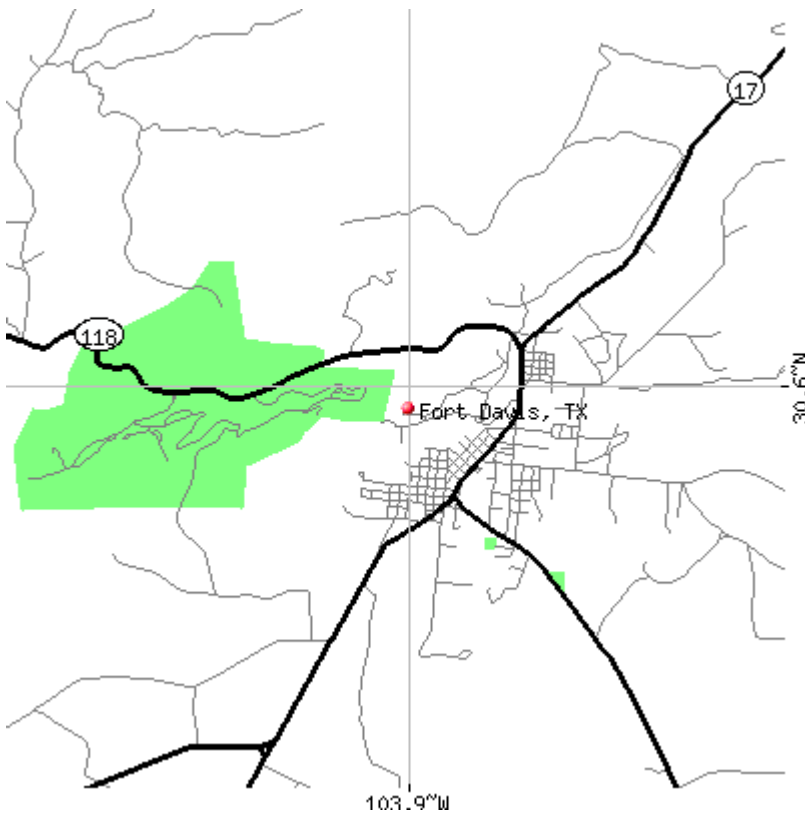
- MARFA MUNI (about 18 miles; MARFA, TX; ID: MRF)
- ALPINE-CASPARIS MUNICIPAL (about 21 miles; ALPINE, TX; ID: E38)
- PECOS MUNI (about 60 miles; PECOS, TX; ID: PEQ)

### Colleges/universities with over 2000 students nearest to Fort Davis:

- SUL ROSS STATE UNIVERSITY (about 23 miles; ALPINE, TX; Full-time enrollment: 2,076)
- ODESSA COLLEGE (about 133 miles; ODESSA, TX; FT enrollment: 2,555)
- MIDLAND COLLEGE (about 160 miles; MIDLAND, TX; FT enrollment: 2,800)
- EL PASO COMMUNITY COLLEGE (about 189 miles; EL PASO, TX; FT enrollment: 11,127)
- THE UNIVERSITY OF TEXAS AT EL PASO (about 198 miles; EL PASO, TX; FT enrollment: 12,071)
- ANGELO STATE UNIVERSITY (about 229 miles; SAN ANGELO, TX; FT enrollment: 5,477)
- NEW MEXICO STATE UNIVERSITY-MAIN CAMPUS (about 230 miles; LAS CRUCES, NM; FT enrollment: 12,562)

### Library in Fort Davis:

- **JEFF DAVIS COUNTY LIBRARY** (Operating income: \$48,118; Location: 100 MEMORIAL SQ; 22,256 books; 776 audio materials; 1,764 video materials; 76 serial subscriptions)



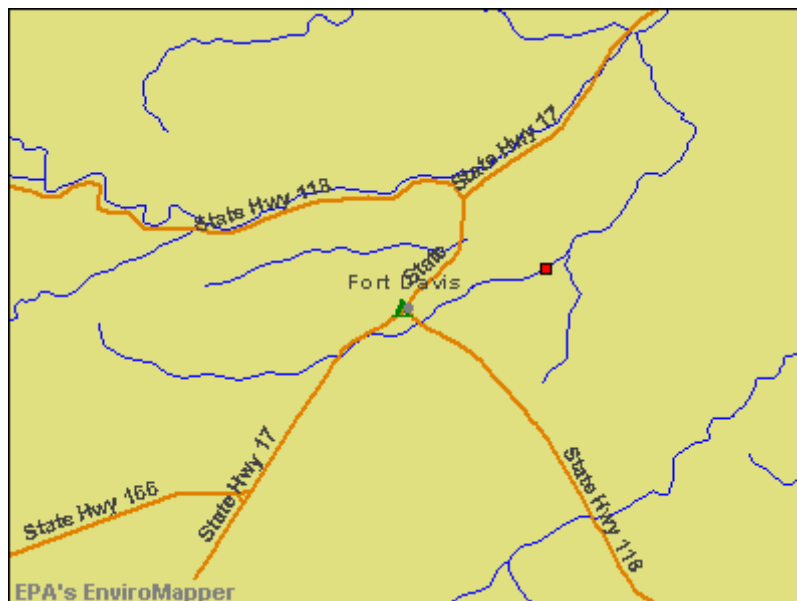
Cemeteries: Hillcrest Cemetery (1), Saint Joseph Cemetery (2). [Display/hide their locations on the map](#)

Park in Fort Davis: Fort Davis National Historic Site (1). [Display/hide its location on the map](#)

[Click to draw/clear city borders](#)

*Fort Davis compared to Texas state average:*

- Black race population percentage **significantly below** state average.
- Hispanic race population percentage **significantly above** state average.
- Foreign-born population percentage **significantly above** state average.
- Number of college students **below** state average.
- Population density **significantly below** state average for cities.



#### LEGEND

- Discharges to water
- Superfund sites
- Hazardous waste
- Toxic releases
- Air releases
- Others
- Multiple
- Streets
- Water Bodies
- Counties